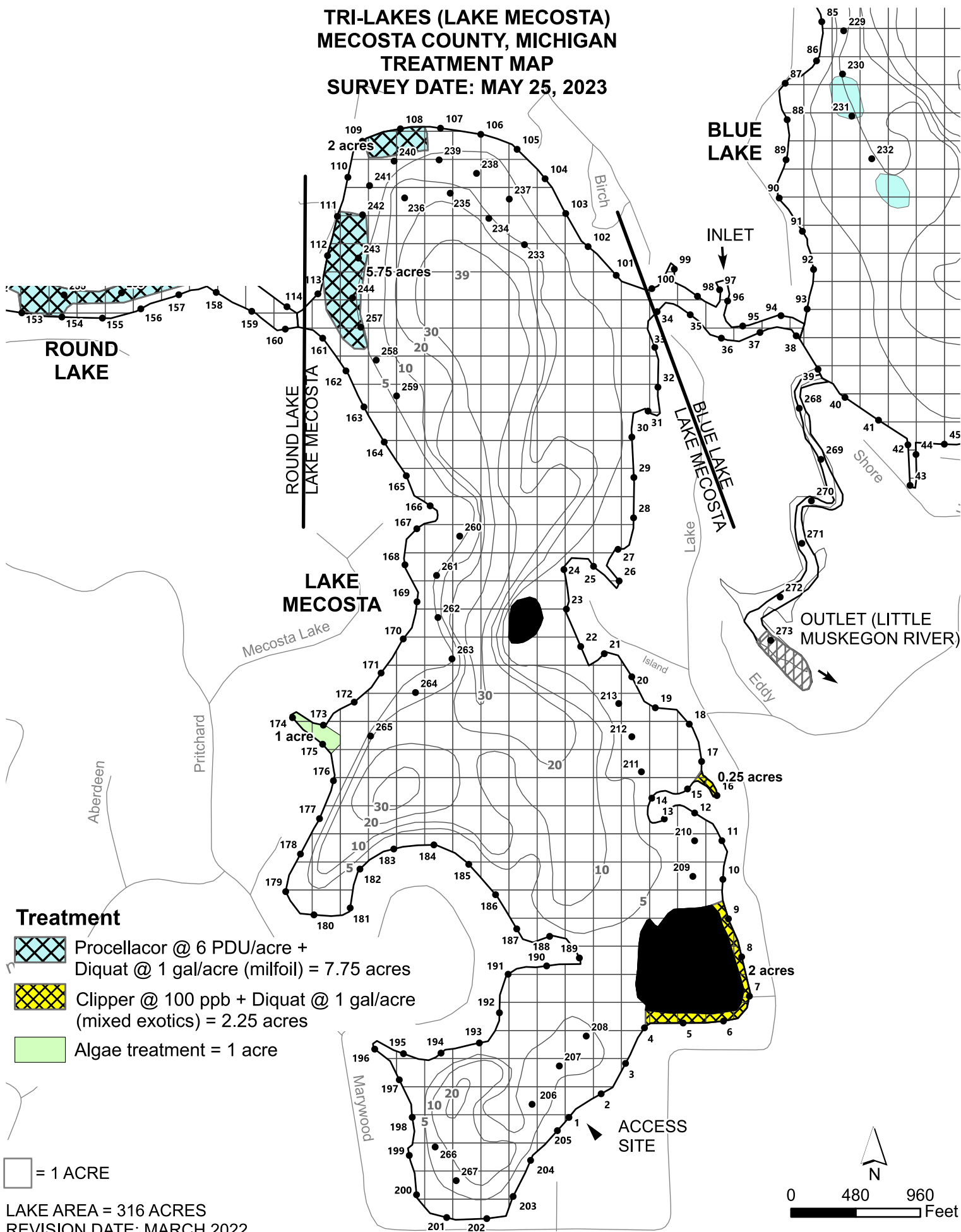






**TRI-LAKES (LAKE MECOSTA)
MECOSTA COUNTY, MICHIGAN
TREATMENT MAP
SURVEY DATE: MAY 25, 2023**



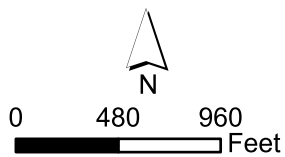
Treatment

-  Procellacor @ 6 PDU/acre + Diquat @ 1 gal/acre (milfoil) = 7.75 acres
-  Clipper @ 100 ppb + Diquat @ 1 gal/acre (mixed exotics) = 2.25 acres
-  Algae treatment = 1 acre

 = 1 ACRE

LAKE AREA = 316 ACRES
REVISION DATE: MARCH 2022

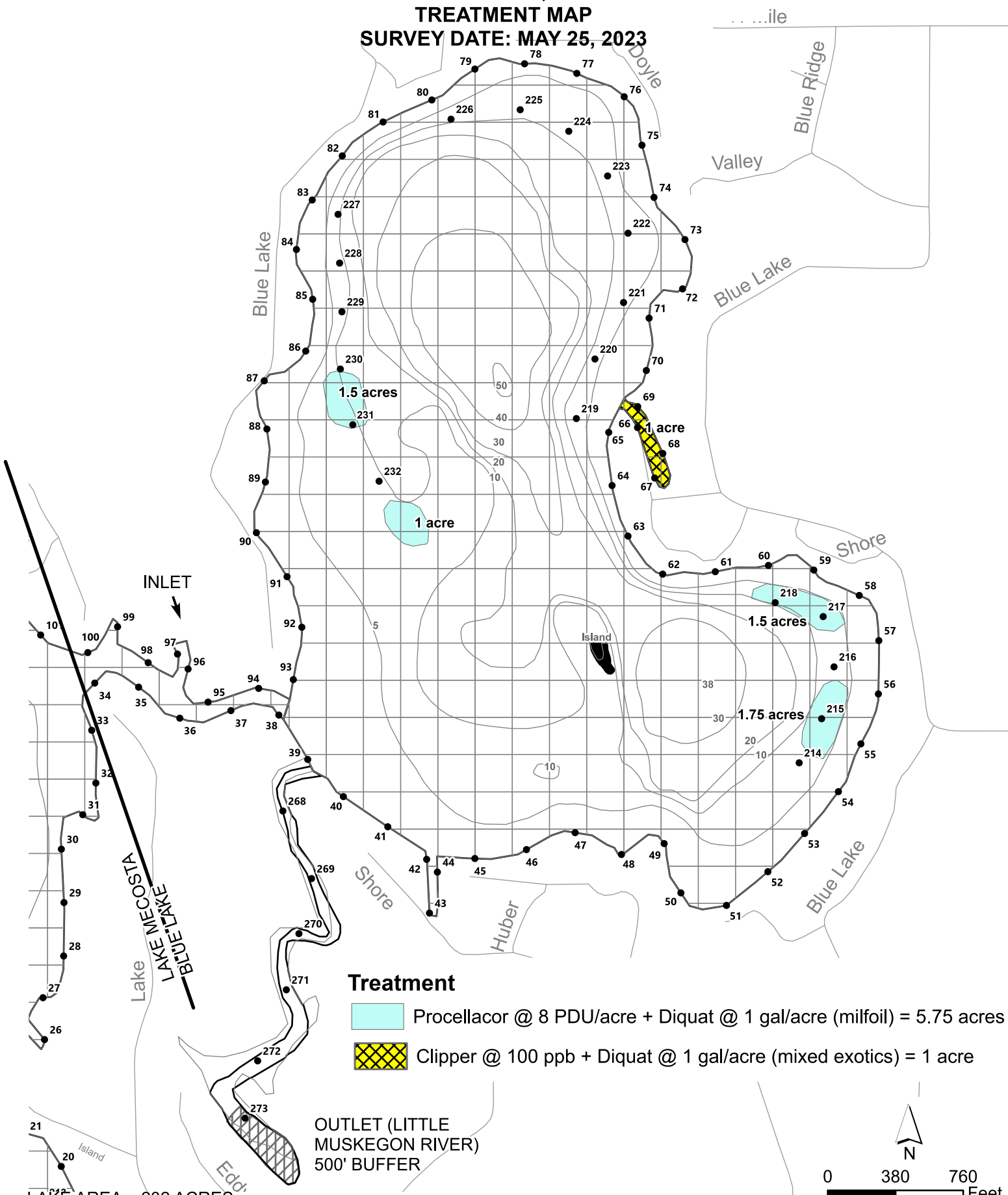
The applicator shall make adjustments, if needed, to comply with EGLE permit requirements.



progressive|ae

**TRI-LAKES (BLUE LAKE)
MECOSTA COUNTY, MICHIGAN
TREATMENT MAP
SURVEY DATE: MAY 25, 2023**

□ = 1 ACRE



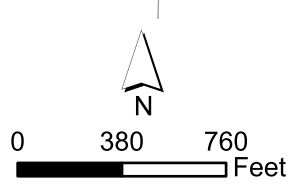
Treatment

- Procellacor @ 8 PDU/acre + Diquat @ 1 gal/acre (milfoil) = 5.75 acres
- Clipper @ 100 ppb + Diquat @ 1 gal/acre (mixed exotics) = 1 acre

OUTLET (LITTLE MUSKEGON RIVER)
500' BUFFER


LAKE AREA = 232 ACRES
REVISION DATE: MARCH 2022

The applicator shall make adjustments, if needed, to comply with EGLE permit requirements.

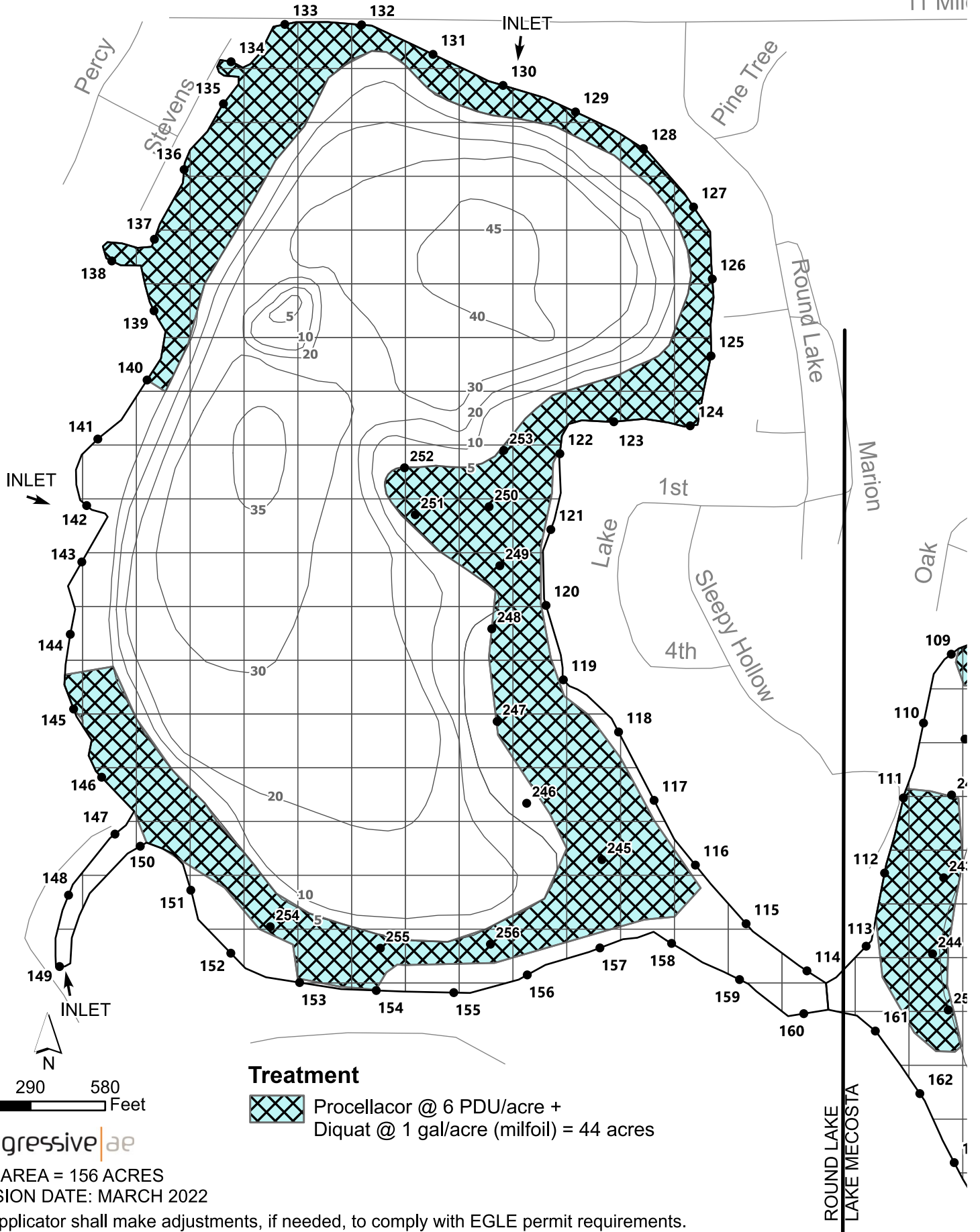


progressive|ae

**TRI-LAKES (ROUND LAKE)
MECOSTA COUNTY, MICHIGAN
TREATMENT MAP
SURVEY DATE: MAY 25, 2023**


 = 1 ACRE

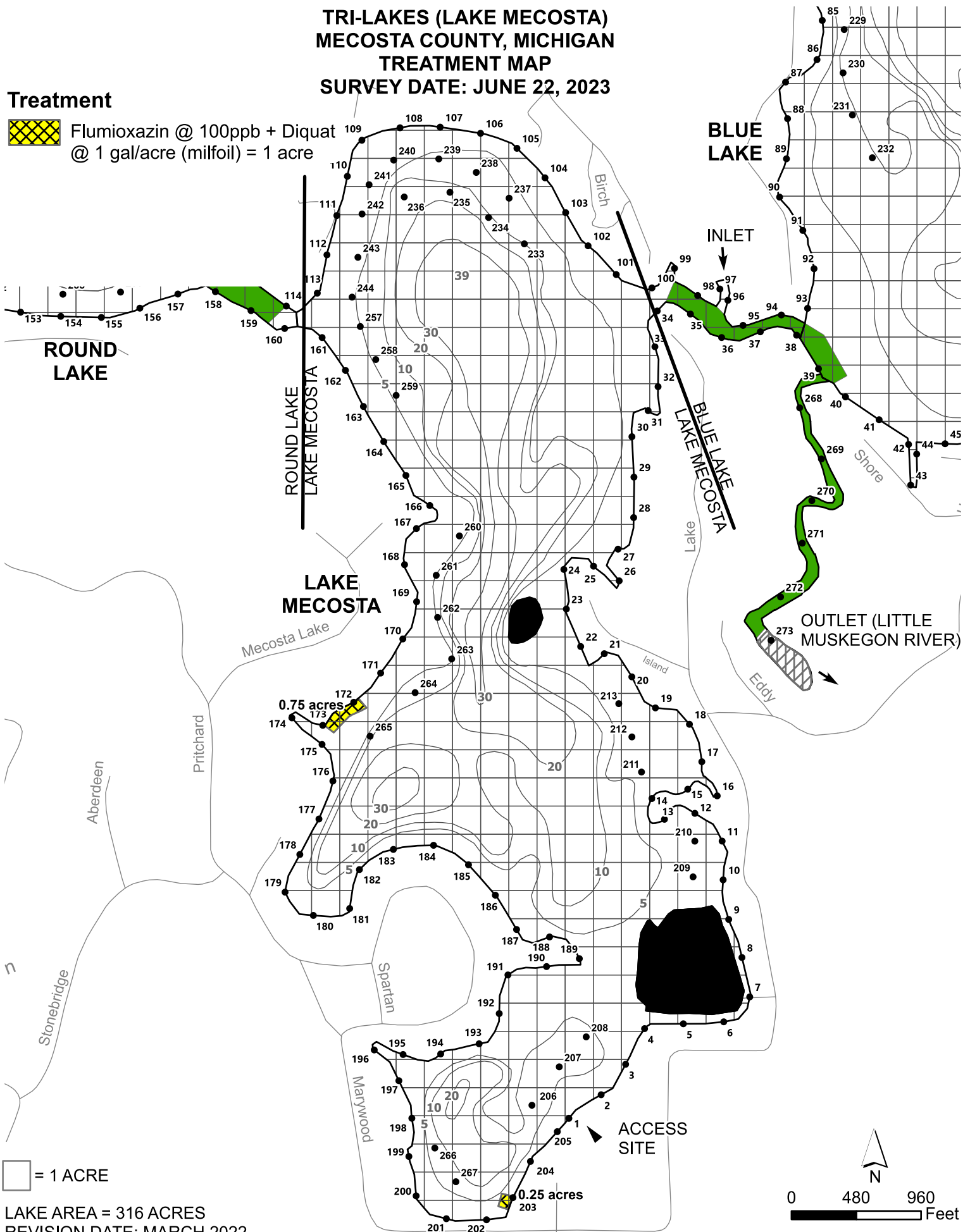
11 Miles




**TRI-LAKES (LAKE MECOSTA)
MECOSTA COUNTY, MICHIGAN
TREATMENT MAP
SURVEY DATE: JUNE 22, 2023**

Treatment

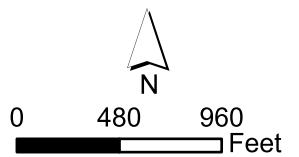
 Flumioxazin @ 100ppb + Diquat
@ 1 gal/acre (milfoil) = 1 acre



 = 1 ACRE

LAKE AREA = 316 ACRES
REVISION DATE: MARCH 2022

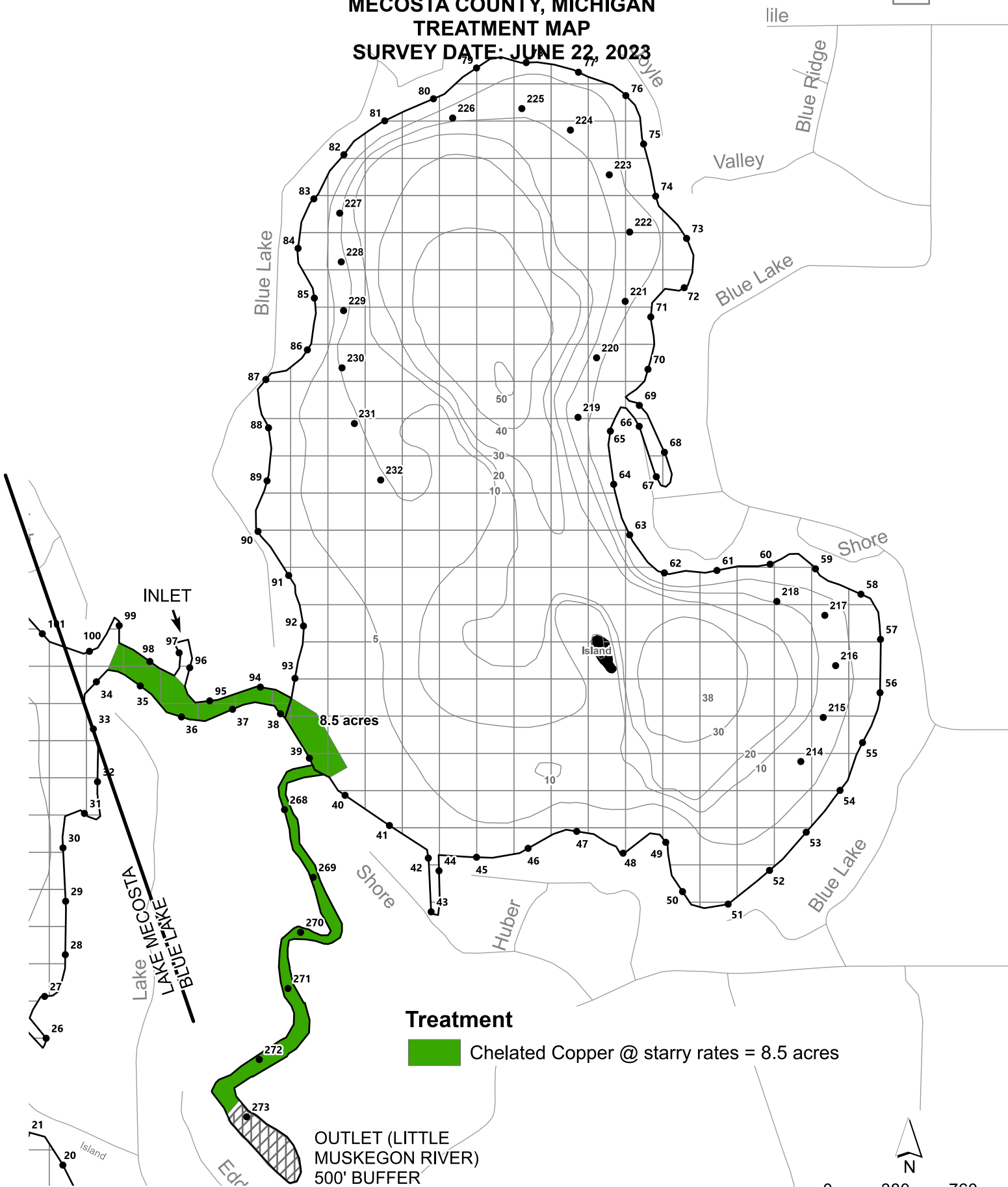
The applicator shall make adjustments, if needed, to comply with EGLE permit requirements.



progressive | ae

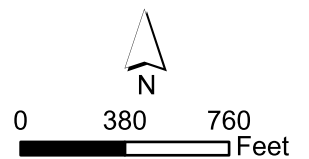
**TRI-LAKES (BLUE LAKE)
MECOSTA COUNTY, MICHIGAN
TREATMENT MAP
SURVEY DATE: JUNE 22, 2023**

□ = 1 ACRE




LAKE AREA = 232 ACRES
REVISION DATE: MARCH 2022

The applicator shall make adjustments, if needed, to comply with EGLE permit requirements.

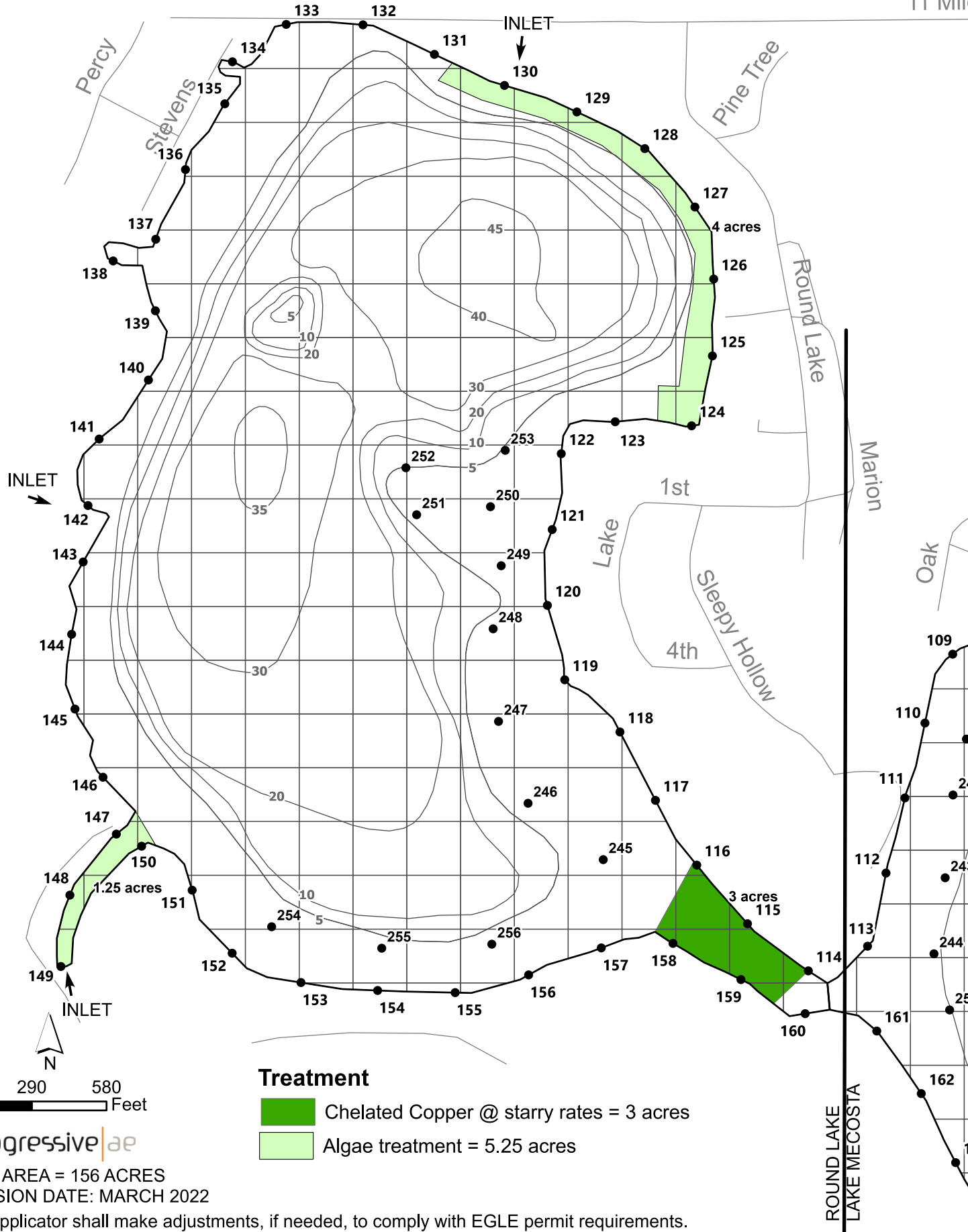


progressive|ae



**TRI-LAKES (ROUND LAKE)
MECOSTA COUNTY, MICHIGAN
TREATMENT MAP
SURVEY DATE: JUNE 22, 2023**

 = 1 ACRE

11 Miles



Treatment

-  Chelated Copper @ starry rates = 3 acres
-  Algae treatment = 5.25 acres

0 290 580 Feet

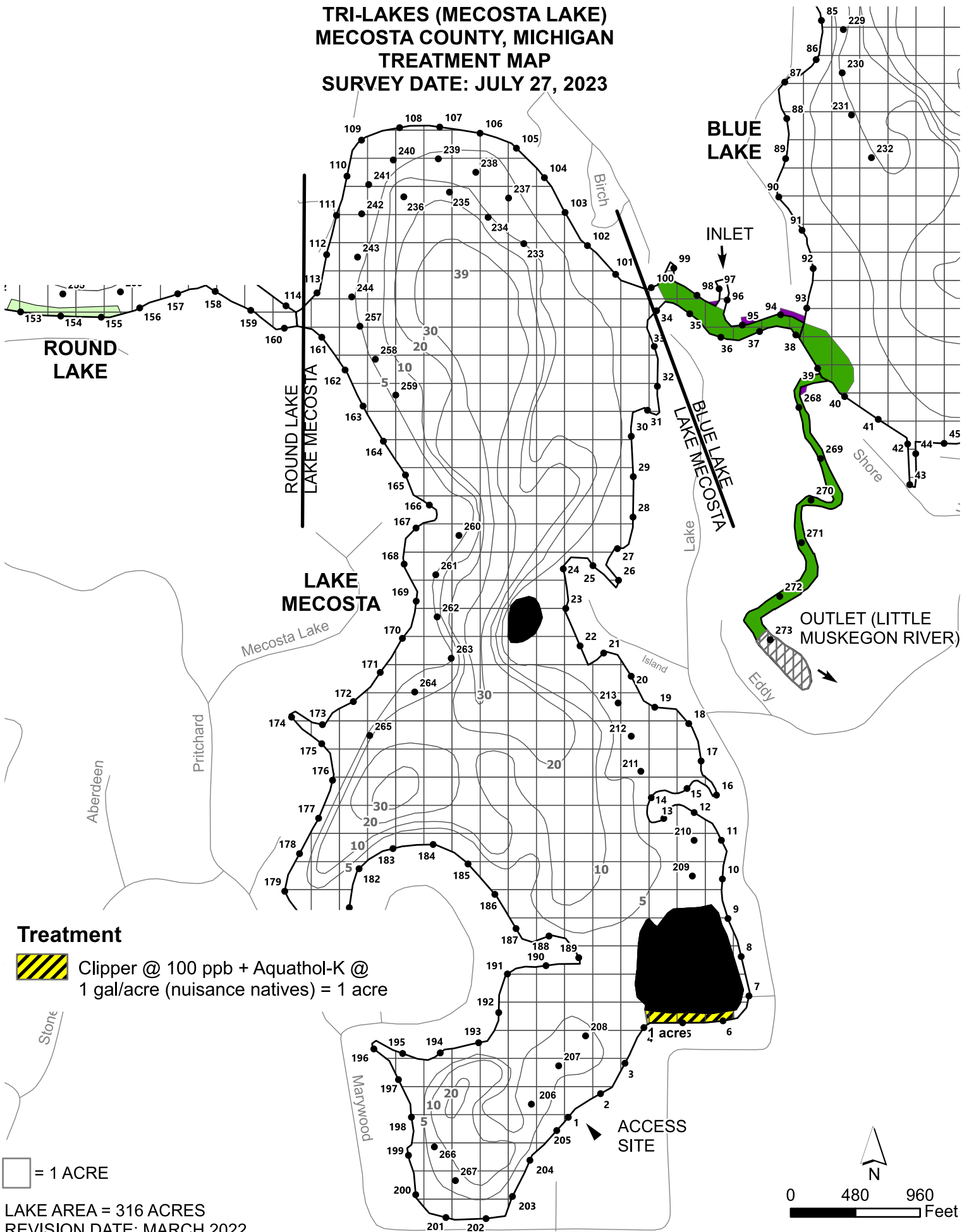
progressive|ae

LAKE AREA = 156 ACRES
REVISION DATE: MARCH 2022


The applicator shall make adjustments, if needed, to comply with EGLE permit requirements.


ROUND LAKE
LAKE MECOSTA

**TRI-LAKES (MECOSTA LAKE)
MECOSTA COUNTY, MICHIGAN
TREATMENT MAP
SURVEY DATE: JULY 27, 2023**



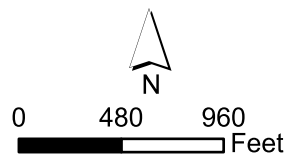
Treatment

 Clipper @ 100 ppb + Aquathol-K @ 1 gal/acre (nuisance natives) = 1 acre

 = 1 ACRE

LAKE AREA = 316 ACRES
REVISION DATE: MARCH 2022

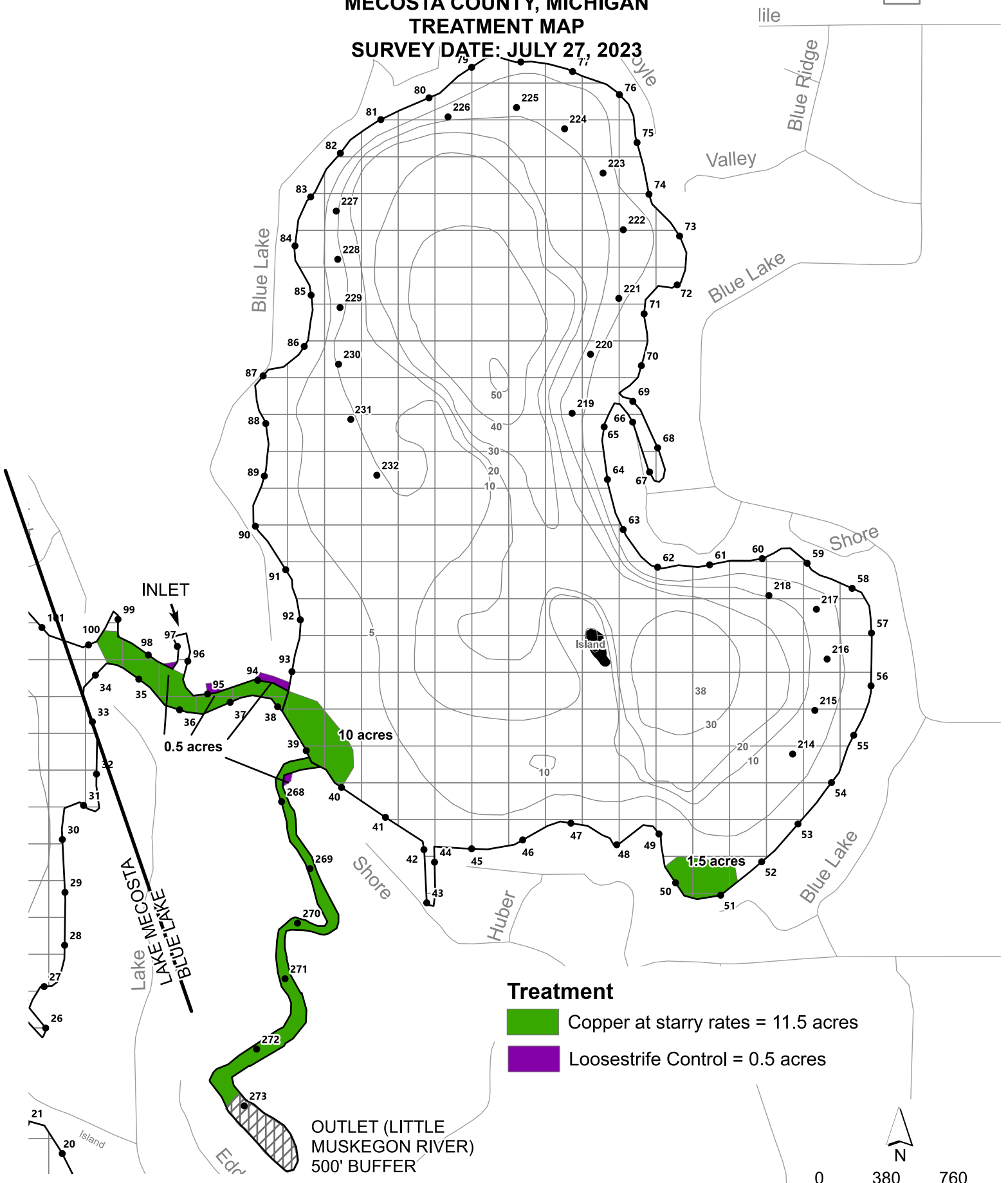
The applicator shall make adjustments, if needed, to comply with EGLE permit requirements.



progressive | ae

**TRI-LAKES (BLUE LAKE)
MECOSTA COUNTY, MICHIGAN
TREATMENT MAP
SURVEY DATE: JULY 27, 2023**

□ = 1 ACRE

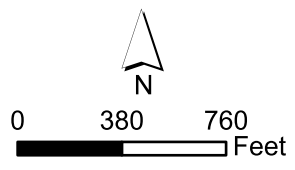


Treatment

- Copper at starry rates = 11.5 acres
- Loosestrife Control = 0.5 acres

LAKE AREA = 232 ACRES
REVISION DATE: MARCH 2022

The applicator shall make adjustments, if needed, to comply with EGLE permit requirements.

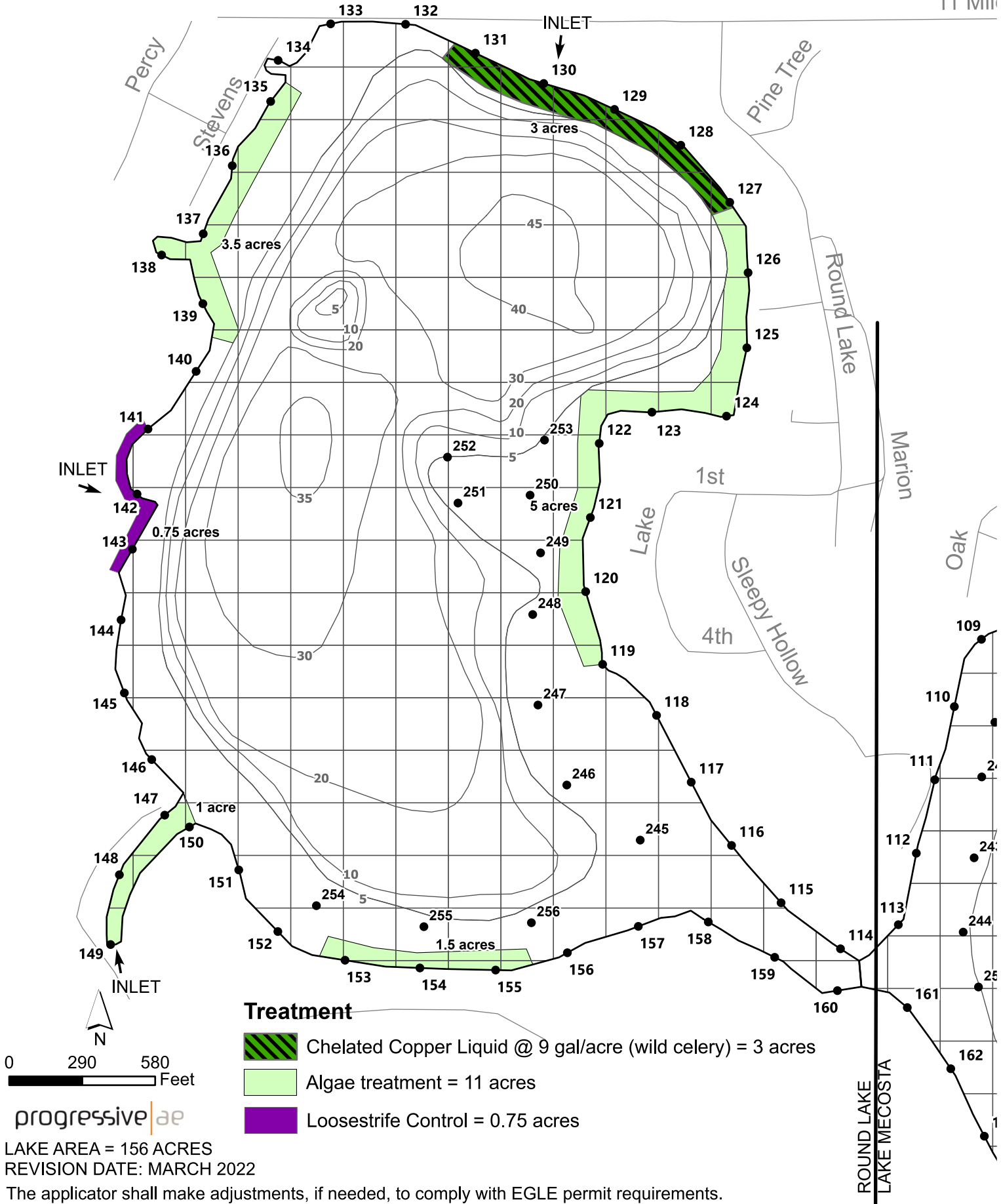


progressive|ae

**TRI-LAKES (ROUND LAKE)
MECOSTA COUNTY, MICHIGAN
TREATMENT MAP
SURVEY DATE: JULY 27, 2023**

□ = 1 ACRE

11 Miles



progressive|ae
LAKE AREA = 156 ACRES
REVISION DATE: MARCH 2022

The applicator shall make adjustments, if needed, to comply with EGLE permit requirements.